


 <p>SOMERSET County Council</p>	Parish:	Over Stowey
	District:	Sedgemoor
	Date:	26/02/2020
	Drawing No:	H18-2020
	Drawn By:	MHardwill
	Centre Grid Ref:	318234 139100
Scale:	1:1000	

Definitive Footpath	
Proposed Stopping Up (shown A-B)	
Alternative Route (shown B-D-C)	

The County Council can accept no responsibility for any error or inaccuracy which may arise from the transposition of the Rights of Way Definitive Map to a different scale.
 - For reference purposes only.
 No further copies to be made.
 (c) Crown copyright. All rights reserved (Somerset County Council) (100038382 (2020))